



Reading
Borough Council
Working better with you



**Primary Schools Designated Areas (Catchments) for
Primary, Infant and Junior Schools in Reading for the
2025/2026 academic year.**

For September **2025 entry**

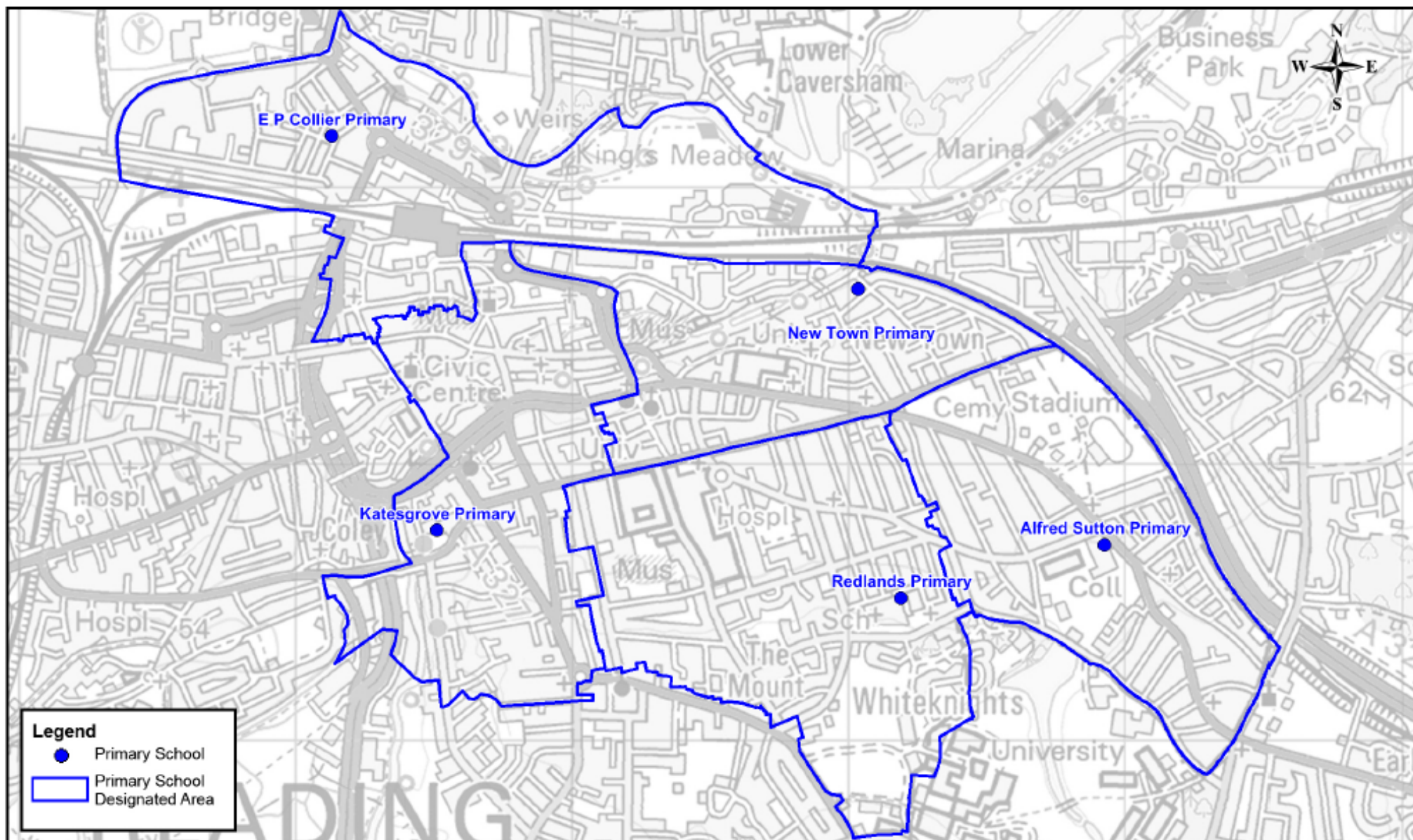
Determined on

The maps on the following pages show Primary, Infant and Junior school catchment areas in Reading. It includes catchments for Reading Borough Council maintained and other state maintained schools.

Please note, not all schools have a catchment area.

Some areas do not have a catchment school due to schools removing the catchment criteria from their policy.

The maps do not include parish catchments for schools. A parish catchment is an address which falls in the area of an ecclesiastical parish church.



Title: **Primary Schools Designated Areas**
Central and East Reading

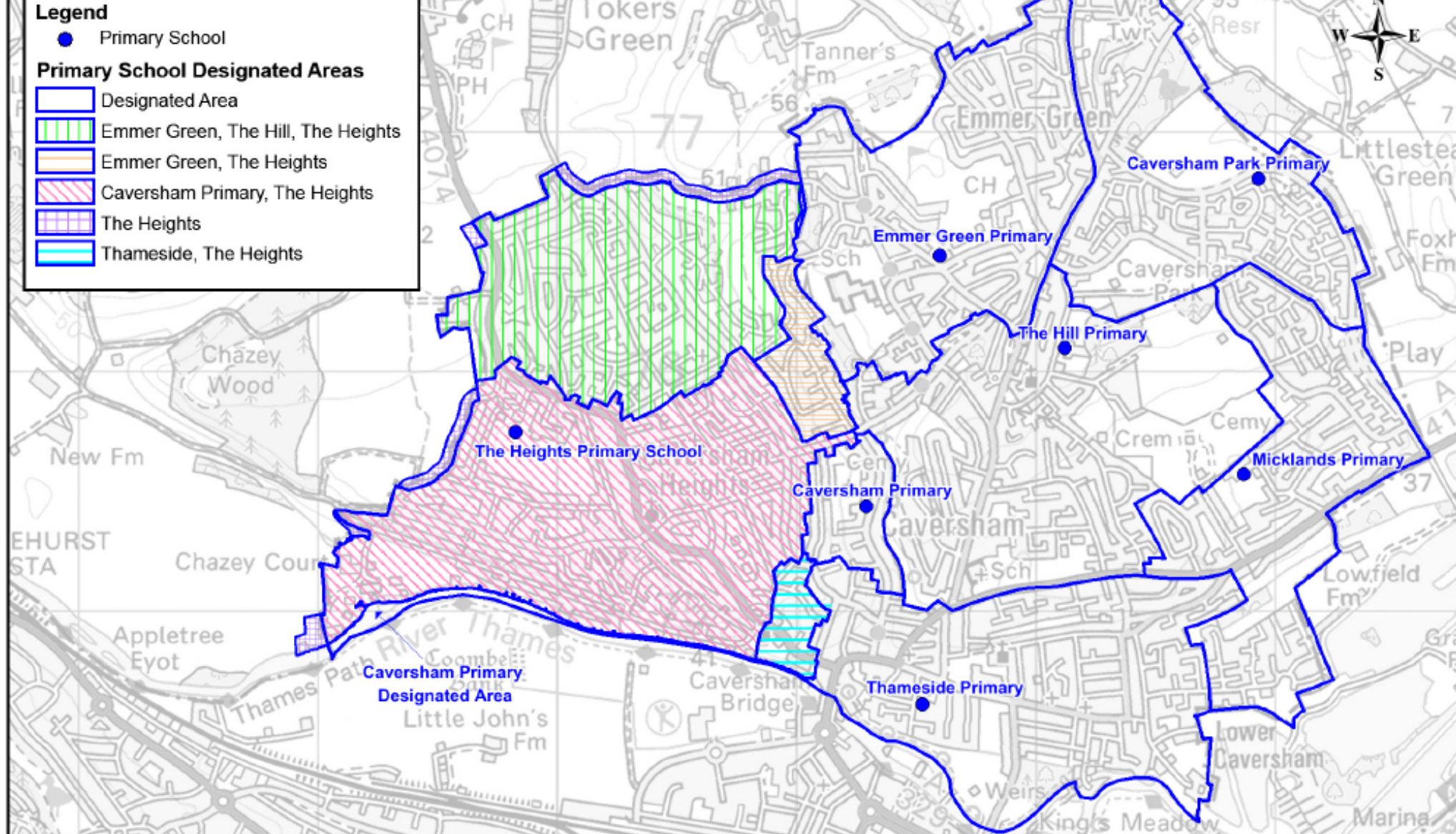
Drg.No.: GIS00015

Produced by GIS & Mapping Services

Date: 09/08/2018 Scale at A4: 1:18500

Ref:7223 - G:\Mapinfo\Data\Client datasets\Education & Community\School Admissions\updated primary schools\designated areas maps





Title: **Primary Schools Designated Areas**
North Reading

Drg.No.: GIS00012

Date: 27/07/2020

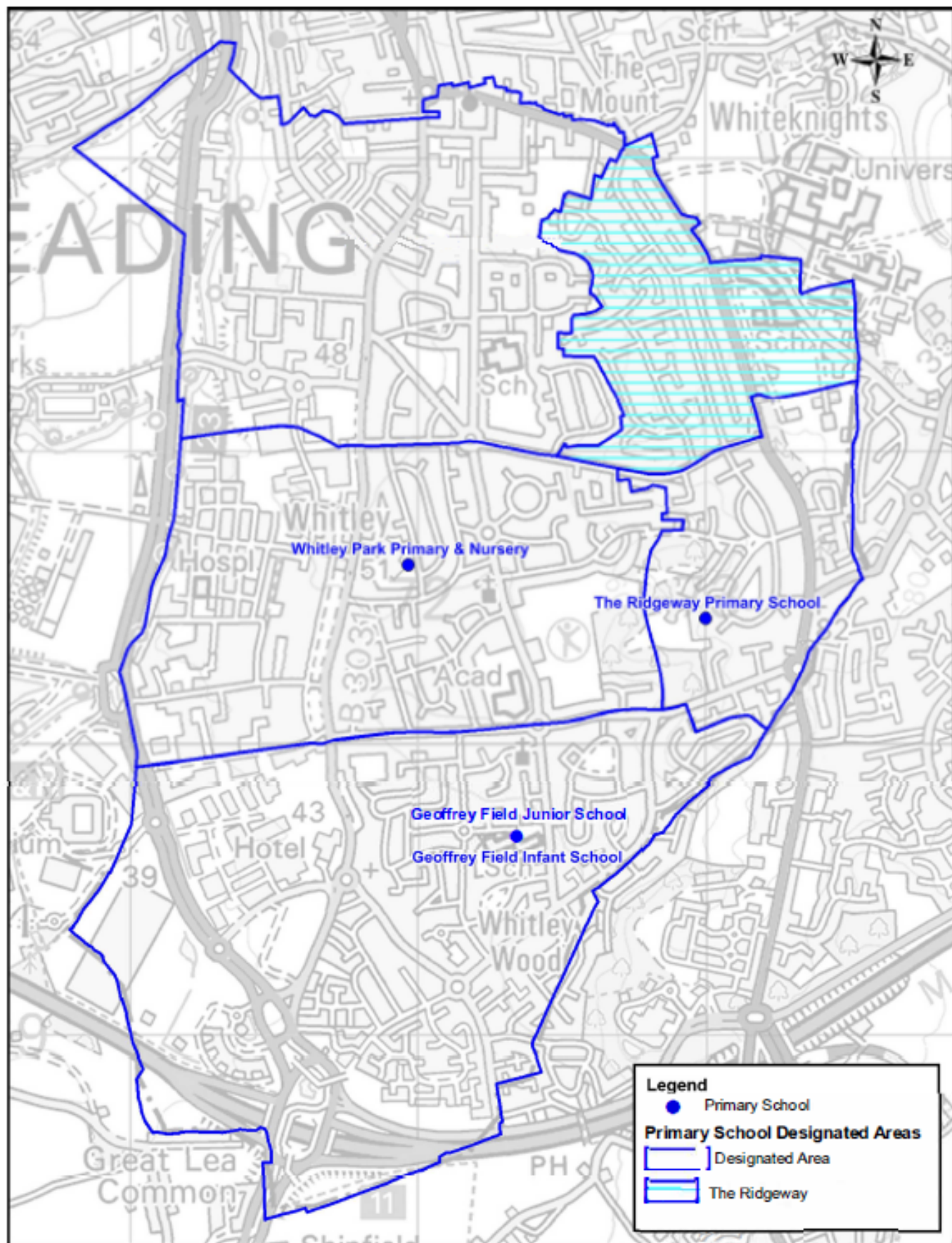
Scale at A4: 1:22,000

Produced by GIS & Mapping Services

Ref: G:\MID\CD\Ed&Comm\School Admissions\updated primary schools\designated areas maps

© Crown copyright and database rights 2020 Ordnance Survey 100019672





Title: **Primary Schools Designated Areas**
South Reading

Drg.No.: GIS00013

Produced by GIS & Mapping Services

Date: 09/08/2018

Scale at A4: 1:18000

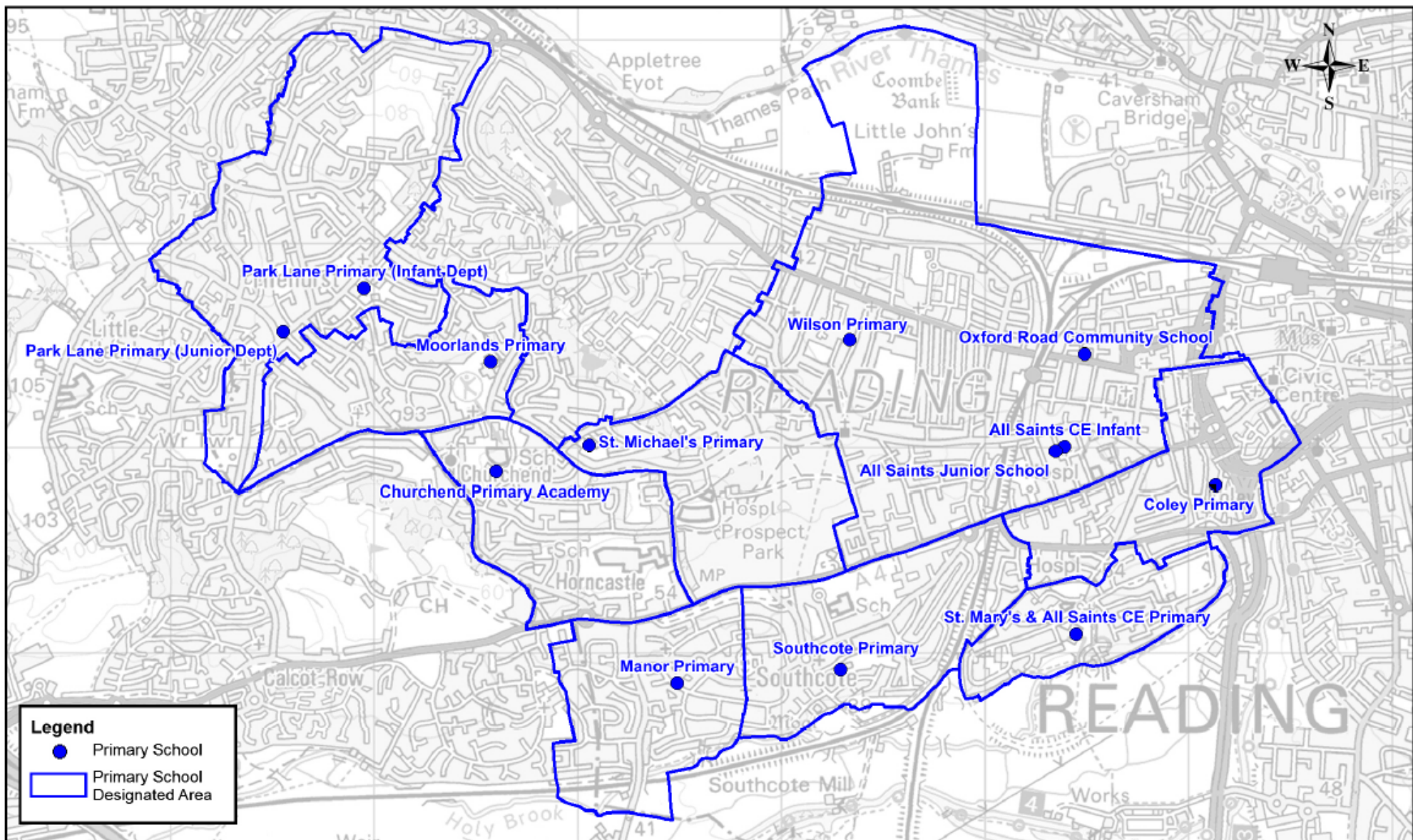
Ref: G:\MID\CD\Edu & Commu\School Admissions\updated primary\designated



Reading
Borough Council

Working better with you

© Crown copyright and database rights 2018 Ordnance Survey 100019672



Title: **Primary Schools Designated Areas**

West Reading

Drg.No.: GIS00014

Date: 09/08/2018

Scale at A4: 1:25000

Produced by GIS & Mapping Services

Ref:7223 - G:\Mapinfo\Data\Client datasets\Education & Community\School Admissions\updated primary schools\designated areas maps

© Crown copyright and database rights 2018 Ordnance Survey 100019672

